



Alamo Area Metropolitan Planning Organization
 FY 2017 - 2020 Transportation Improvement Program
 Surface Transportation Program - Metro Mobility Funding
 Project Submittal Form

Please complete the shaded portions only and do not exceed the space provided:

Submitting agency:	Texas Department of Transportation		
Contact person name, e-mail and phone number:	Jonathan Bean, PE; jonathan.bean@txdot.gov; 210-615-1110		
Project name:	FM 1535 (NW Military)		
Limits from:	LP 1604	Limits to:	Huebner
Description of work:	Construct two way left turn lane, bike lanes and sidewalk		
Project length:	1.80	Miles	9,504 Feet
Federal functional classification:	Minor Arterial		
Eligible Project Category:	Operational Improvements		
Project justification:	Due to the rapid growth north and south of this corridor, this area currently experiences heavy congestion during peak hour traffic conditions. This project is needed to improve the operations and safety, as well as, improve bicycle and pedestrian accommodations along this corridor.		
Agency overall priority:	Shavano Park - 1	Agency category priority:	

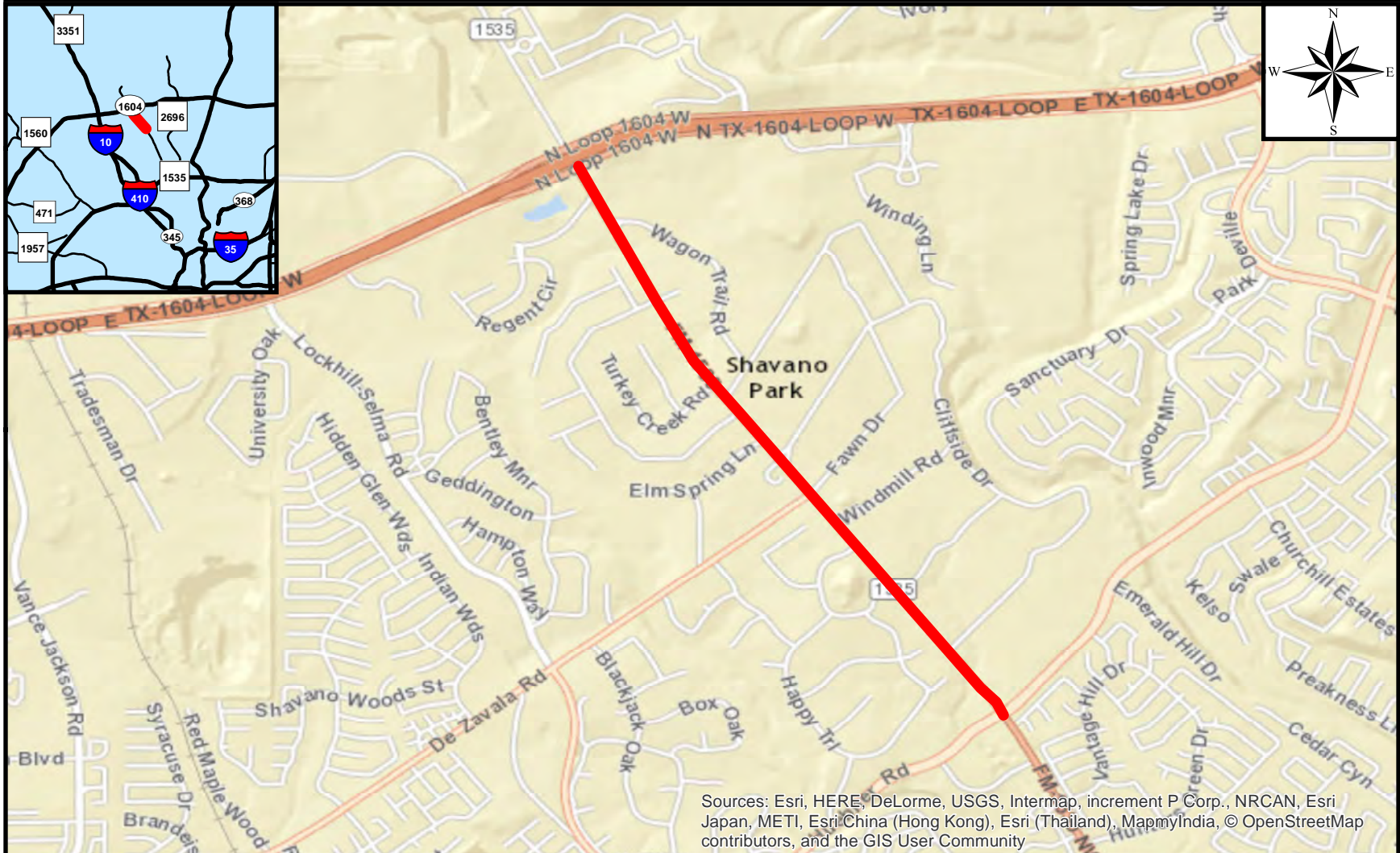
Construction/Activity Cost Information

Note: all project development costs and cost overruns are the implementing agency's responsibility

Project construction/activity cost from itemized cost estimate:	\$6,500,000		
Local match + add'l contrib Percent: 20.0%	\$0		
Project construction/activity cost minus additional contribution:	\$6,500,000		
Federal Amount (80%):	\$5,200,000		
Local Match (20% required):	\$1,300,000		
Local match source:	TxDOT	Add'l local contribution source:	NA
Bicycle component costs:	\$2,300,000	Pedestrian component costs:	\$900,000
What adopted plans and/or policies does this project help to implement?			
Does the implementing agency have an adopted ADA Transition Plan? (for informational purposes only)			
Known environmental issues	This project is located over the Edwards Aquifer Recharge Zone		
Known drainage and utility issues and requirements	No known issues		

As appropriate: Please include a project location map with adjacent land uses shown, a typical cross section, an itemized project cost estimate, signed project understanding form, and commitment of local match (and additional local contribution) with this submittal form.

2015 MPO CALL FOR PROJECTS



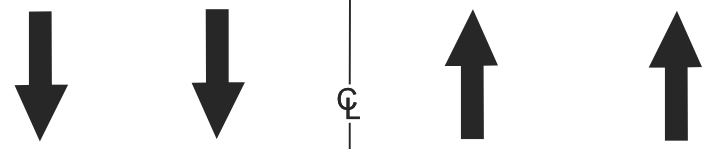
FM 1535 (NW MILITARY) LP 1604 TO HUEBNER

TYPICAL SECTIONS FOR FM 1535

FROM LOOP 1604 TO HUEBNER ROAD

120' USUAL WIDTH

2- 11' LANES 2- 11' LANES



EXISTING
N.W. MILITARY HIGHWAY (F.M. 1535)

120' USUAL WIDTH

66'

5' BIKE LANE 2- 11' LANES 12' TURN LANE 2- 11' LANES 5' BIKE LANE

5' SDWLK

5' SDWLK


LIMITS OF WIDENING
12' USUAL

LIMITS OF WIDENING
12' USUAL

PROPOSED
N.W. MILITARY HIGHWAY (F.M. 1535)

SDATES \$TIMES

\$FILES

 Texas Department of Transportation © 2010, 1960	SAN ANTONIO DISTRICT	SCALE: 1" = 10'	SAN ANTONIO-BEXAR COUNTY METROPOLITAN ORGANIZATION
FM 1535 RECONSTRUCTION	FROM: LOOP 1604 TO: HUEBNER ROAD	COUNTY BEXAR	FY 2017-2020 TRANSPORTATION IMPROVEMENT PROGRAM

RESOLUTION NO. R-2015-018

A RESOLUTION OF THE CITY OF SHAVANO PARK CITY COUNCIL AUTHORIZING THE TEXAS DEPARTMENT OF TRANSPORTATION'S SUBMISSION OF AN APPLICATION ON BEHALF OF THE CITY OF SHAVANO PARK TO THE ALAMO AREA METROPOLITAN PLANNING ORGANIZATION FISCAL YEAR 2017-2020 TRANSPORTATION IMPROVEMENT PROGRAM CALL FOR PROJECTS; AUTHORIZING A PROJECT ADDING A CONTINUOUS TWO-WAY TURN LANE, BIKE LANES AND SIDEWALKS TO APPROXIMATELY 1.80 MILES OF FM 1535 (NW MILITARY) BETWEEN HUEBER AND LOOP 1604.

WHEREAS, The Alamo Area Metropolitan Planning Organization (MPO) has issued a Call for Projects for the FY2017-2020 Transportation Improvement Program;

WHEREAS, due to the rapid growth north and south of this corridor, this corridor currently experiences heavy congestion during peak hour traffic conditions.

WHEREAS, The City of Shavano Park has identified this project is needed to improve the operations and safety, as well as, improve bicycle and pedestrian accommodations along the FM 1535 (NW Military) corridor between Huebner and Loop 1604;

WHEREAS, The Texas Department of Transportation has agreed to be the submitting agency on behalf of the City of Shavano Park for the project and bear all responsibilities associated with such;

WHEREAS, The City Council of the City of Shavano Park has reviewed the project and finds it to be necessary and in the best interest of the City and the general public;

NOW, THEREFORE, BE IT RESOLVED AND ORDERED BY THE CITY COUNCIL OF THE CITY OF SHAVANO PARK, TEXAS:

THAT the City Council of the City of Shavano Park strongly supports the enhancement and improvement of NW Military (FM 1535) from Huebner to Loop 1604 and hereby authorizes the Texas Department of Transportation to submit an application to the Alamo Area MPO for funding of the project.

PASSED AND APPROVED by the City Council of the City of Shavano Park this the 16th day of November, 2015.

Attest: 

ZINA TEDFORD, City Secretary



BOB WERNER, MAYOR

Approved as to Form:

CHARLES E. ZECH, City Attorney