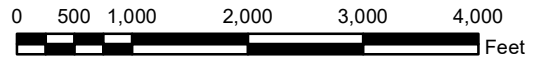
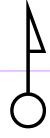
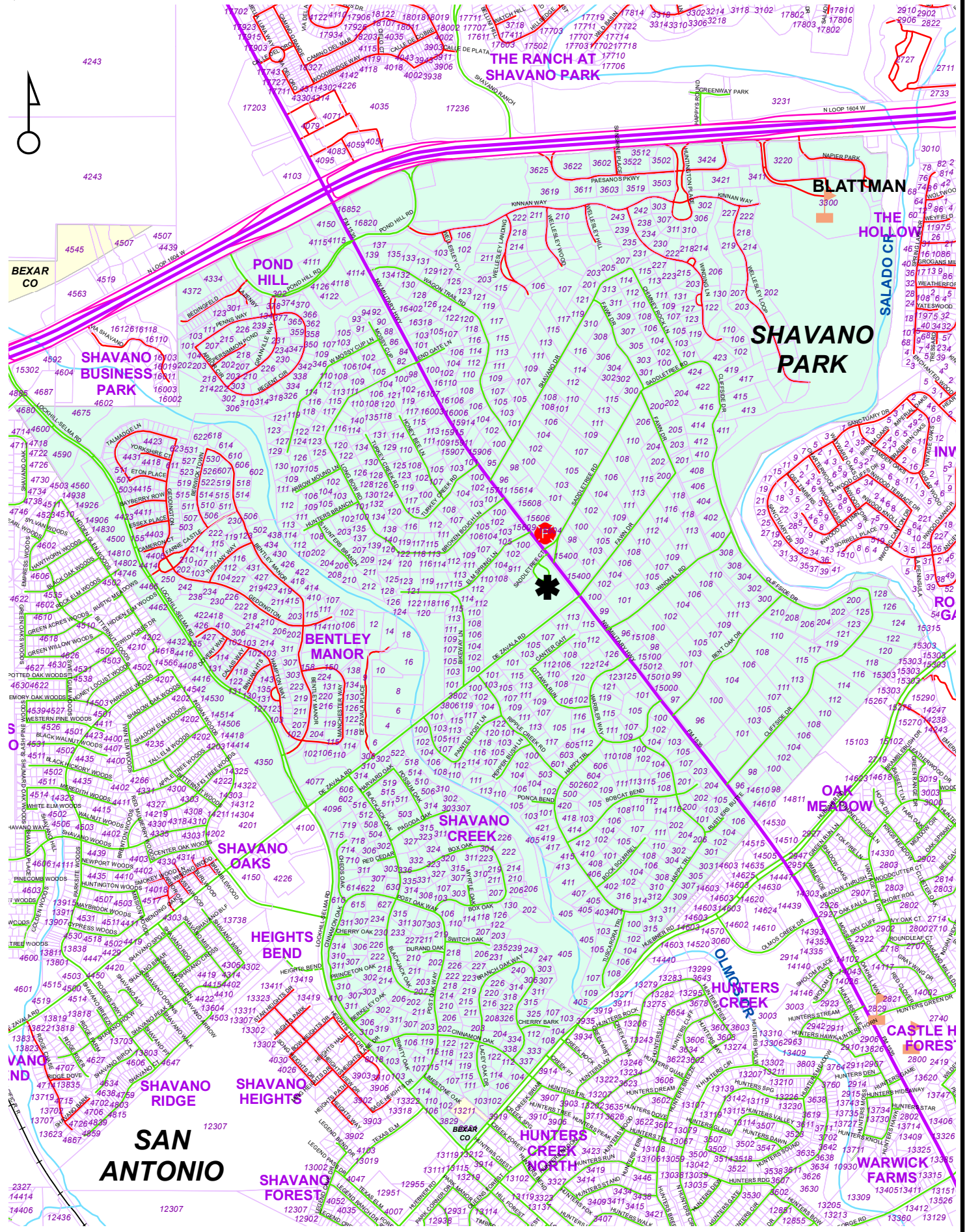


This GIS data was generated for internal 9-1-1 public safety purposes only and not as a commercial product or for any other purposes. This GIS data is continually being updated and refined and 9-1-1 service providers seeking to use the GIS data for 9-1-1 purposes should only use the most current and up-to-date version of GIS data. This GIS data represents public information, and if confidential layers or attributes exist, such confidential information has been excluded. No guarantee or warranty, expressed or implied, is given for the accuracy, availability, completeness, or applicability of the GIS data, and no liability is assumed for this GIS data. A requester, user, or any other person or entity acknowledges and accepts all limitations and liabilities, express or implied, for the accuracy or the representation of this GIS data.

SHAVANO PARK



08/03/2017



BEXAR CO

SAN ANTONIO